LSZH / ZRH ZURICH

APP CHART NO.6
Revision 25 AUG 11

ZURICH, SWITZERLAND
(GPS) VOR DME Rwy 34

Valid for flight simulation use only - do not use for real life navigation

Swiss Radar	ZURICH Arrival		ZURICH Final	ZURICH Tower	ZURICH Apron	ZURICH Apron
LSAS_CTR	LSZH_APP	LSZH_W_APP	LSZH_F_APP	LSZH_TWR	LSZH_S_GND	LSZH_N_GND
128.05	131.15	118.0	125.35	118.10	121.75	121.85

VOR	Final	Minimum Alt	MDA(H)	Apt Elev 1416'
KLO	Apch Crs	EGABI	2430' (1014')	FS: RWY 1416
114.85	332°	5010' (3584')		RWY 1388'

MISSED APCH: Climb on R-152 inbound KLO VOR. Initial climb to 5000'. Continue on R-332 KLO. At D5.0 passed the station turn LEFT. Continue climb to 7000'. Intercept R-261 ZUE. Proceed to GIPOL.

Alt Set: hPa | Rwy Elev: 51 hPa | Trans level: By ATC | Trans alt: 7000'

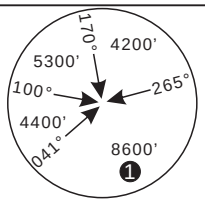

MSA
KLO VOR

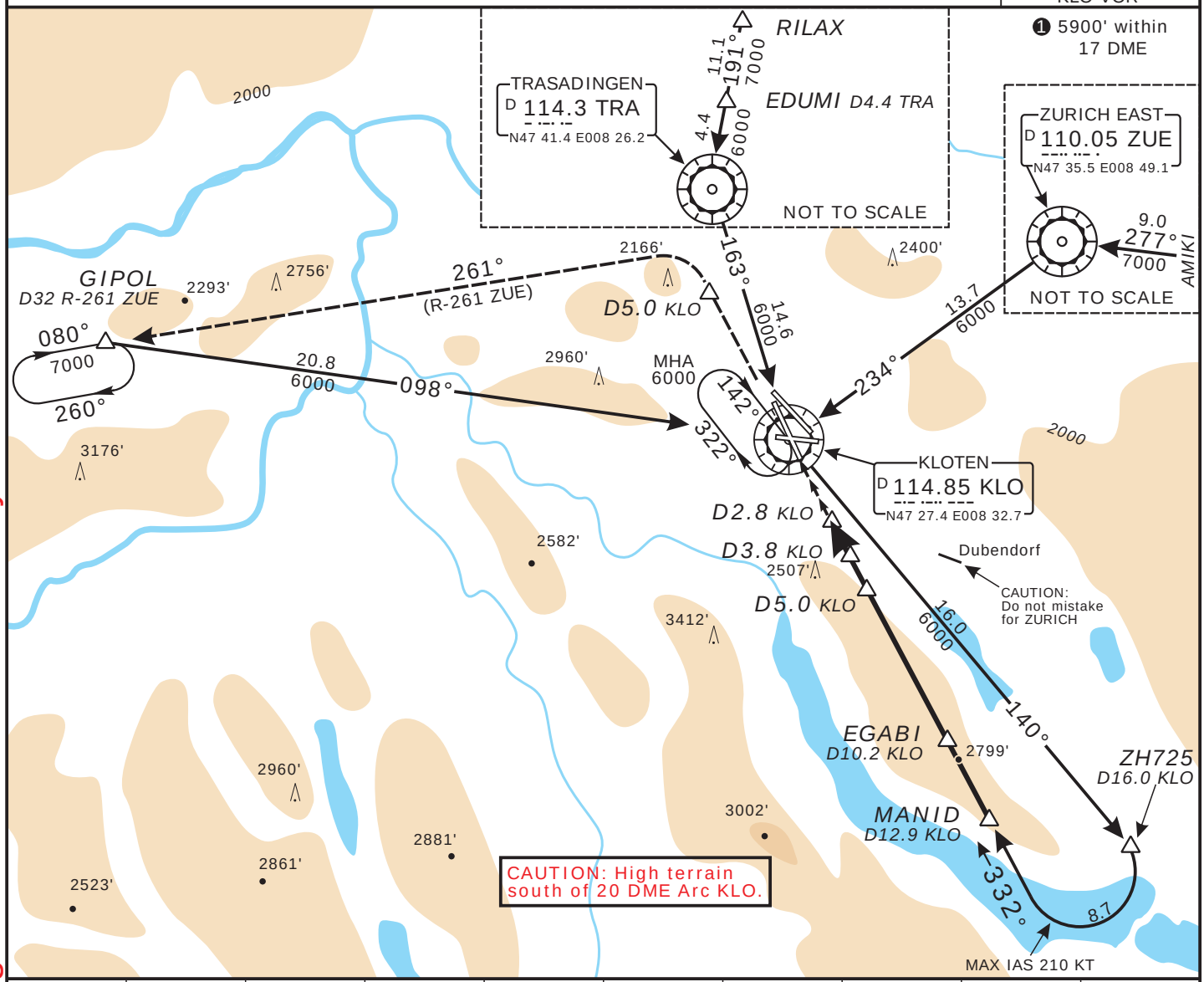

KLO DME	4.0	5.0	6.0	7.0	8.0	9.0	10.0	11.0	12.0
ALTITUDE	2720'	3090'	3460'	3830'	4190'	4560'	4930'	5300'	5670'

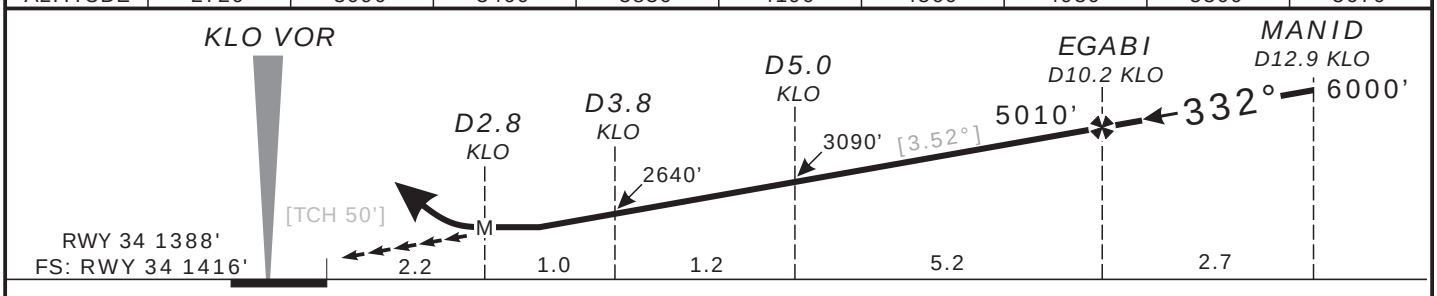

Flight Simulator-OPS

STRAIGHT-IN LANDING RWY 34

MDA(H) 2430' (1014')

4500m

Gnd speed-Kts	70	90	100	120	140	160
Descent Gradient 6.15% or Descent angle [3.52°]	436	561	623	748	872	997

MAP at D2.8 KLO

CHANGES: Communications.
A
B
C
D

© vACC Switzerland